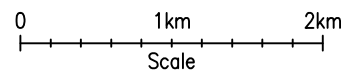


**SITE LOCATION**

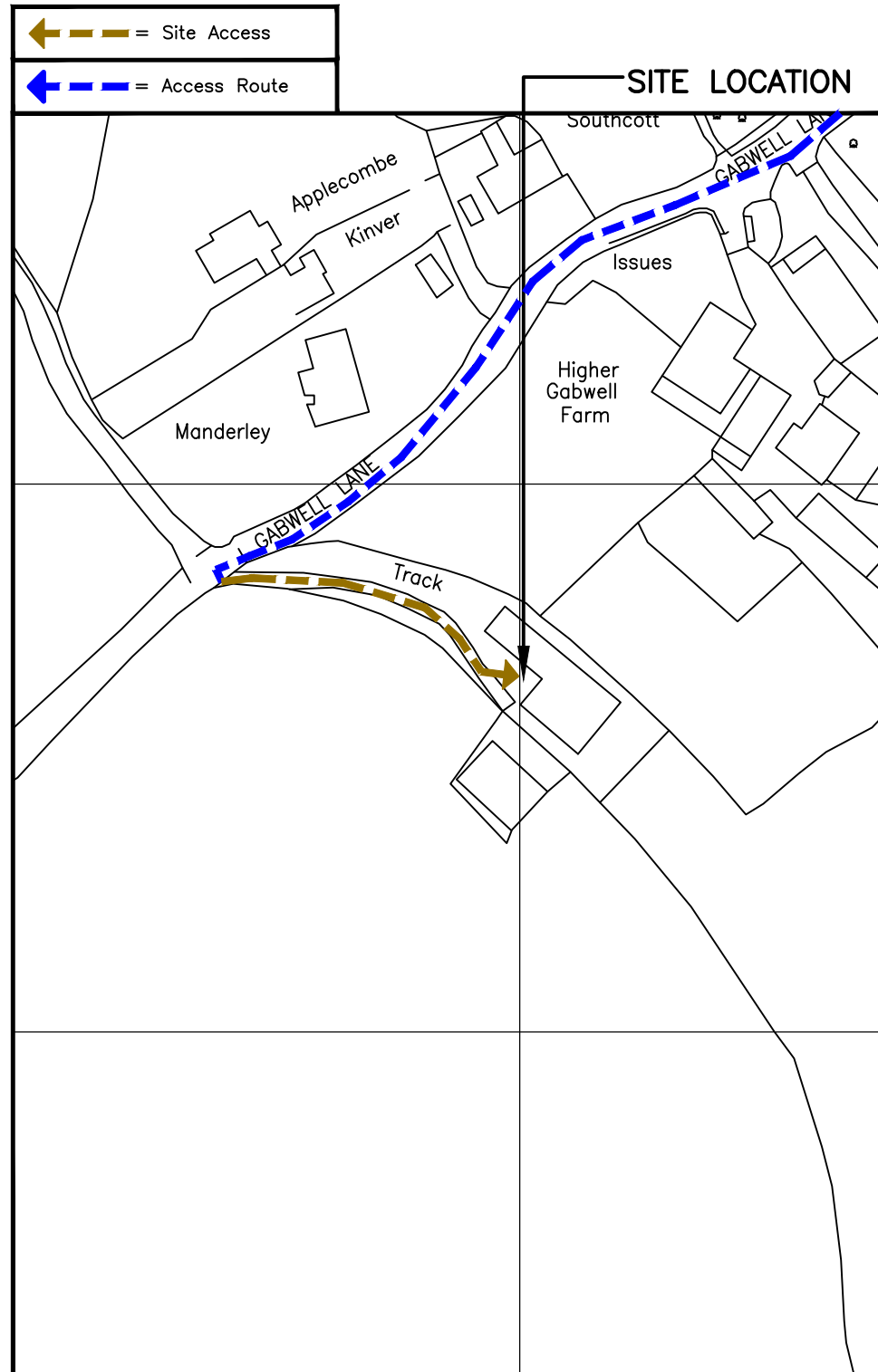
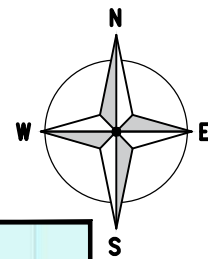


**SITE LOCATION**  
(Scale 1:50000)

Ordnance Survey map extract based upon Landranger map series with the permission of the controller of Her Majesty's Stationery Office Licence No. 0100023487 Crown copyright.

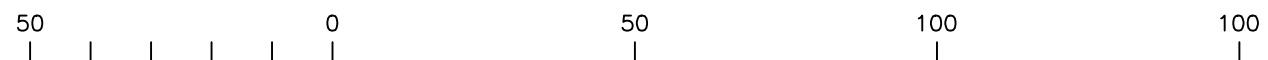


**SITE PHOTOGRAPH**



**DETAILED SITE LOCATION**  
(Scale 1:1250)

Based upon Ordnance Survey map extract with the permission of the Controller of Her Majesty's Stationery Office. Crown copyright. Licence No. 100020449



ORIGINAL SCALE AT A3 - 1:1250

ALL DIMENSIONS IN METRES

ALL DIMENSIONS ARE IN mm UNLESS NOTED OTHERWISE

N.G.R E: 292001 N: 069064

CONCESSION REQUIRED NO

DIRECTIONS TO SITE:  
FROM TORQUAY TAKE THE A379 NORTH TOWARDS SHALDON. WHEN YOU GET TO MAINDENCOMBE TURN LEFT ONTO STOKE ROAD. CONTINUE TO THE CENTRE OF THE VILLAGE AND TURN LEFT ONTO GABWELL LANE. GO PAST THE FARM AND TURN LEFT TOWARDS THE BARN JUST UP THE HILL FROM THE FARM. THE SITE IS LOCATED NEAR THE BARN AND TREES.

NOTES:

A	Issued for Approval	SSC	NDS	27.02.17
REV	MODIFICATION	BY	CH	DATE

Cell Name		Opt.
BABBACOMBE		A
Cell ID No		
CTIL	TEF	VF
241882	080829	14492

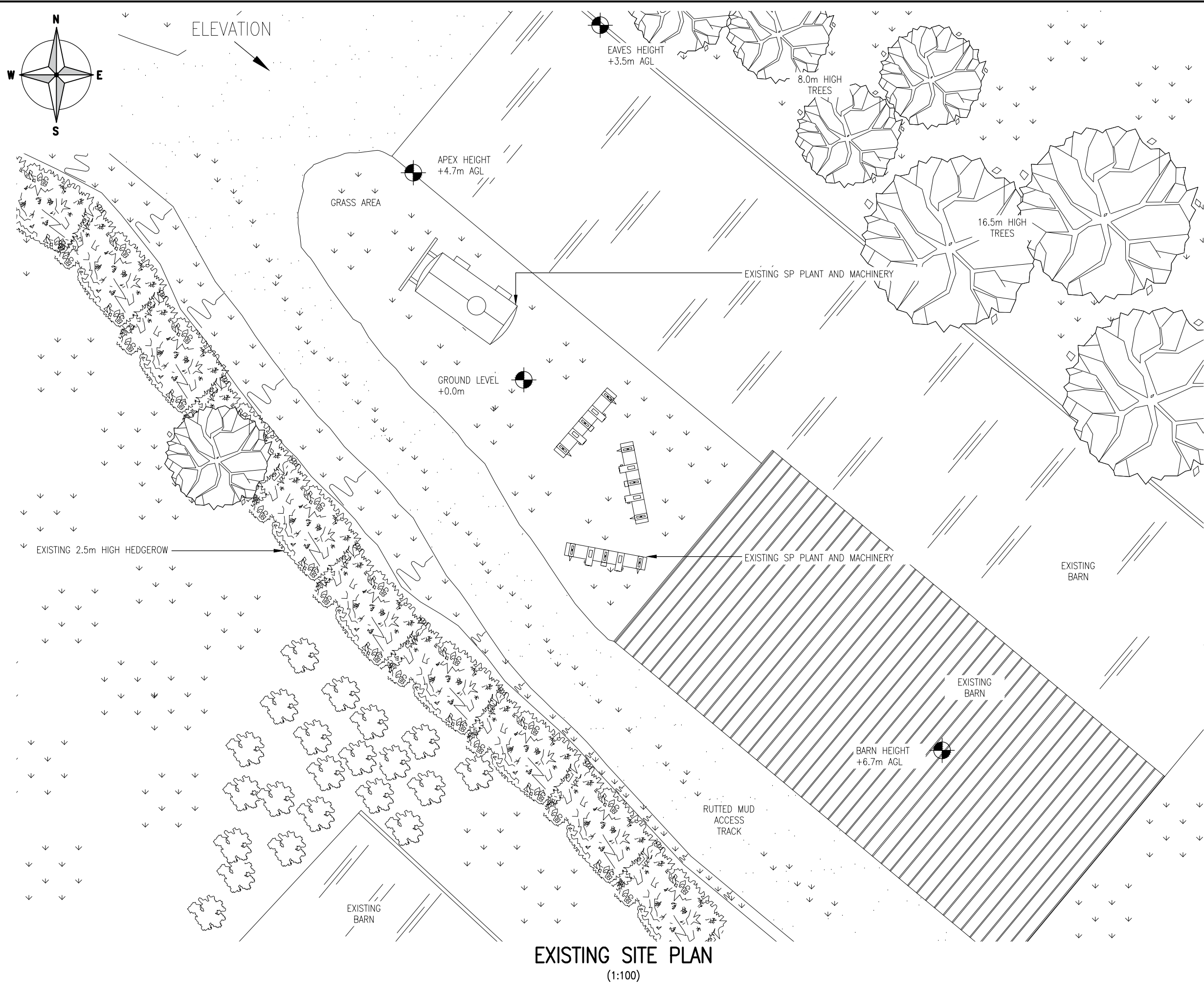
Site Address / Contact Details  
HIGHER GABWELL FARM  
HIGHER GABWELL  
NEWTON ABBOT  
DEVON  
TQ12 4QN

Drawing Title: SITE LOCATION MAPS

Purpose of issue: PLANNING

Drawing Number: 100

Surveyed By:	NDS	Original Sheet Size:	A3	Issue:	A
Drawn:	SSC	Date:	27.02.17	Checked:	NDS
		Date:	27.02.17		



ALL DIMENSIONS ARE IN mm UNLESS NOTED OTHERWISE

N.G.R E: 292001 N: 069064  
 CONCESSION REQUIRED NO

NOTES:

A	Issued for Approval	SSC	NDS	27.02.17
REV	MODIFICATION	BY	CH	DATE

**GallifordTry**  
 WOLVEY - HINCKLEY - LEICESTERSHIRE - LE10 3JF  
 Tel: +44 (0)1455 222792 Fax: +44 (0)1455 222758

**CTIL**  
 CTIL

Cell Name	Opt.
BABBACOMBE	A

Cell ID No		
CTIL	TEF	VF
241882	080829	14492

Site Address / Contact Details  
 HIGHER GABWELL FARM  
 HIGHER GABWELL  
 NEWTON ABBOT  
 DEVON  
 TQ12 4QN

Drawing Title:  
 EXISTING SITE PLAN

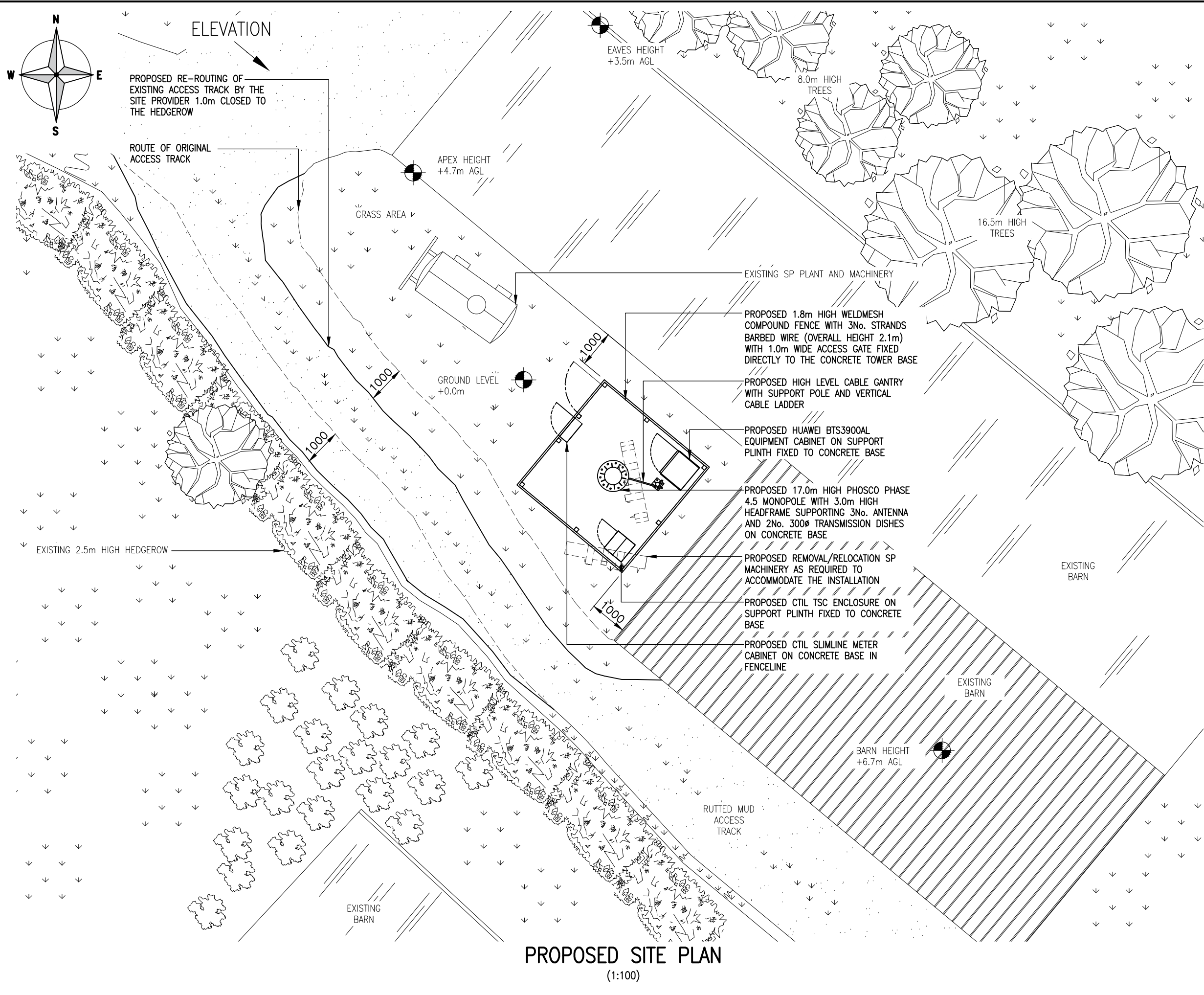
Purpose of issue:  
 PLANNING

Drawing Number:  
 200

Surveyed By: NDS	Original Sheet Size: A3	Issue: A
Drawn: SSC	Date: 27.02.17	Checked: NDS Date: 27.02.17

The drawings comply with CTIL Beacon Standard ICNIRP guidelines.  
 Designed in accordance with CTIL Beacon documents: SDN0008 & SDN0009 'ICNIRP Compliance Summary'





**PROPOSED SITE PLAN**  
(1:100)



The drawings comply with CTIL Beacon Standard ICNIRP guidelines.  
Designed in accordance with CTIL Beacon documents: SDN0008 & SDN0009 'ICNIRP Compliance Summary'

ALL DIMENSIONS ARE IN mm UNLESS NOTED OTHERWISE

N.G.R	E: 292001 N: 069064
CONCESSION REQUIRED	NO

NOTES:

- GEOTECH REQUIRED
- STATUTORY SERVICES INFO REQUIRED
- REC QUOTE REQUIRED
- ACCESS SURVEY REQUIRED FOR DELIVERY OF CU PHOSCO MONOPOLE

REV	MODIFICATION	BY	CH	DATE
B	Transmission Updated	SSC	NDS	09.03.17
A	Issued for Approval	SSC	NDS	27.02.17

**GallifordTry**  
WOLVEY - HINCKLEY - LEICESTERSHIRE - LE10 3JF  
Tel: +44 (0)1455 222792 Fax: +44 (0)1455 222758

**CTIL**  
CTIL

Cell Name		Opt.
BABBACOMBE		A
Cell ID No		
CTIL	TEF	VF
241882	080829	14492

Site Address / Contact Details  
HIGHER GABWELL FARM  
HIGHER GABWELL  
NEWTON ABBOT  
DEVON  
TQ12 4QN


Drawing Title: PROPOSED SITE PLAN			
Purpose of issue: PLANNING			
Drawing Number: 201			
Surveyed By: NDS	Original Sheet Size: A3	Issue: B	
Drawn: SSC	Date: 27.02.17	Checked: NDS	Date: 27.02.17

ALL DIMENSIONS ARE IN mm UNLESS NOTED OTHERWISE

N.G.R E: 292001 N: 069064

CONCESSION REQUIRED NO

NOTES:



EXISTING NORTH WEST ELEVATION

(1:100)

5000 0 5000 10000

ORIGINAL SCALE AT A3 - 1:100

ALL DIMENSIONS IN MILLIMETRES

A	Issued for Approval	SSC	NDS	27.02.17
REV	MODIFICATION	BY	CH	DATE

**GallifordTry**

WOLVEY - HINCKLEY - LEICESTERSHIRE - LE10 3JF  
Tel: +44 (0)1455 222792 Fax: +44 (0)1455 222758

**CTIL**

CTIL

Cell Name	Opt.
BABBACOMBE	A

Cell ID No		
CTIL	TEF	VF
241882	080829	14492

Site Address / Contact Details

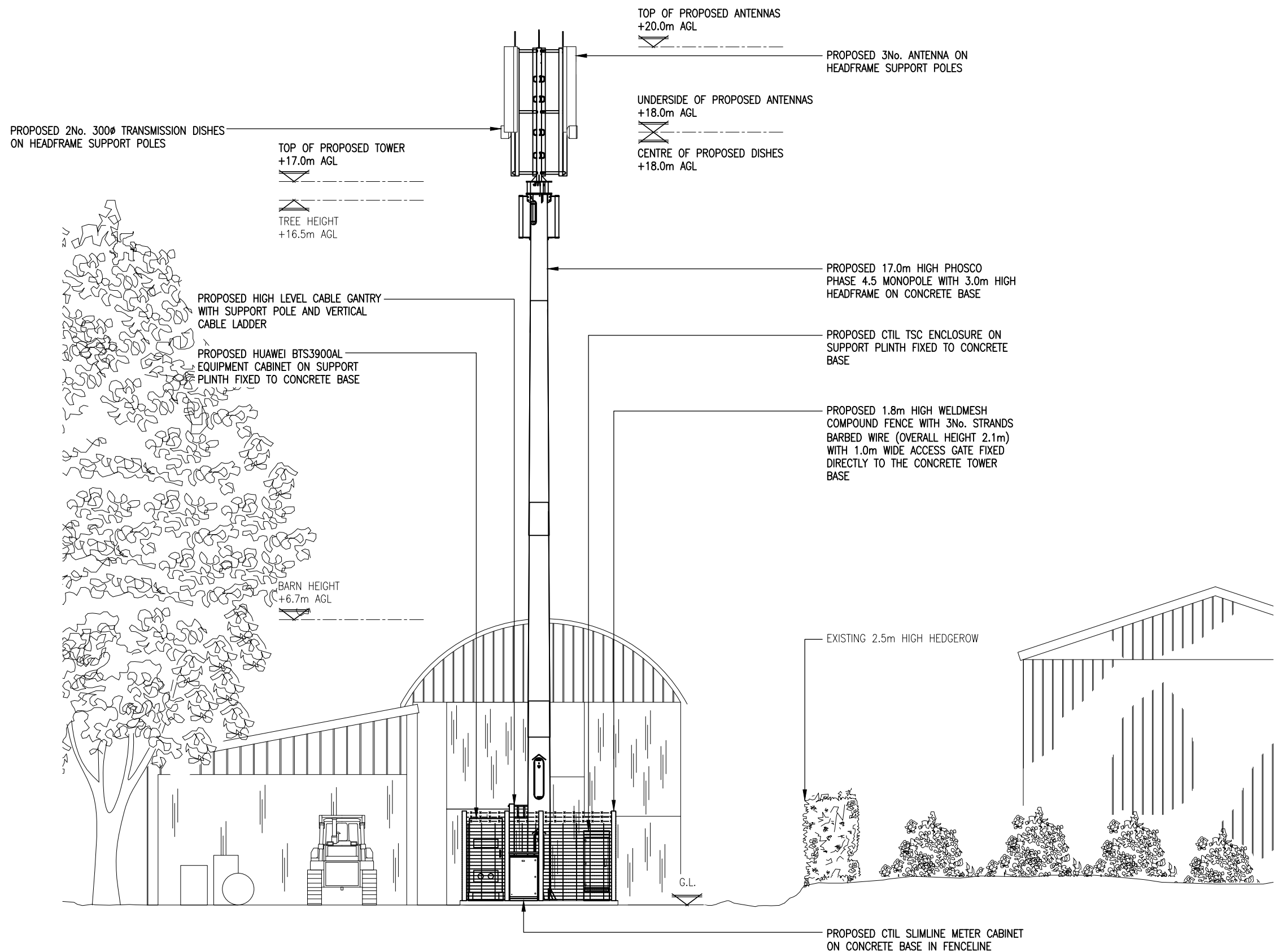
HIGHER GABWELL FARM  
HIGHER GABWELL  
NEWTON ABBOT  
DEVON  
TQ12 4QN

Drawing Title: EXISTING SITE ELEVATION

Purpose of issue: PLANNING

Drawing Number: 300

Surveyed By:	NDS	Original Sheet Size:	A3	Issue:
Drawn:	SSC	Date:	27.02.17	A
Checked:	NDS	Date:	27.02.17	



**PROPOSED NORTH WEST ELEVATION**

(1:100) 5000 0 5000 10000

ORIGINAL SCALE AT A3 - 1:100 ALL DIMENSIONS IN MILLIMETRES

The drawings comply with CTIL Beacon Standard ICNIRP guidelines.  
 Designed in accordance with CTIL Beacon documents: SDN0008 & SDN0009 'ICNIRP Compliance Summary'

ALL DIMENSIONS ARE IN mm UNLESS NOTED OTHERWISE

N.G.R E: 292001 N: 069064  
 CONCESSION REQUIRED NO

NOTES:  
 - GEOTECH REQUIRED  
 - STATUTORY SERVICES INFO REQUIRED  
 - REC QUOTE REQUIRED  
 - ACCESS SURVEY REQUIRED FOR DELIVERY OF CU PHOSCO MONOPOLE

B	Transmission Updated	SSC	NDS	09.03.17
A	Issued for Approval	SSC	NDS	27.02.17
REV	MODIFICATION	BY	CH	DATE

Cell Name	Opt.
BABBACOMBE	A

Cell ID No		
CTIL	TEF	VF
241882	080829	14492

Site Address / Contact Details  
 HIGHER GABWELL FARM  
 HIGHER GABWELL  
 NEWTON ABBOT  
 DEVON  
 TQ12 4QN

Drawing Title: PROPOSED SITE ELEVATION

Purpose of issue: PLANNING

Drawing Number: 301

Surveyed By: NDS	Original Sheet Size: A3	Issue: B
Drawn: SSC	Date: 27.02.17	Checked: NDS
		Date: 27.02.17